

Map 1925 Close up

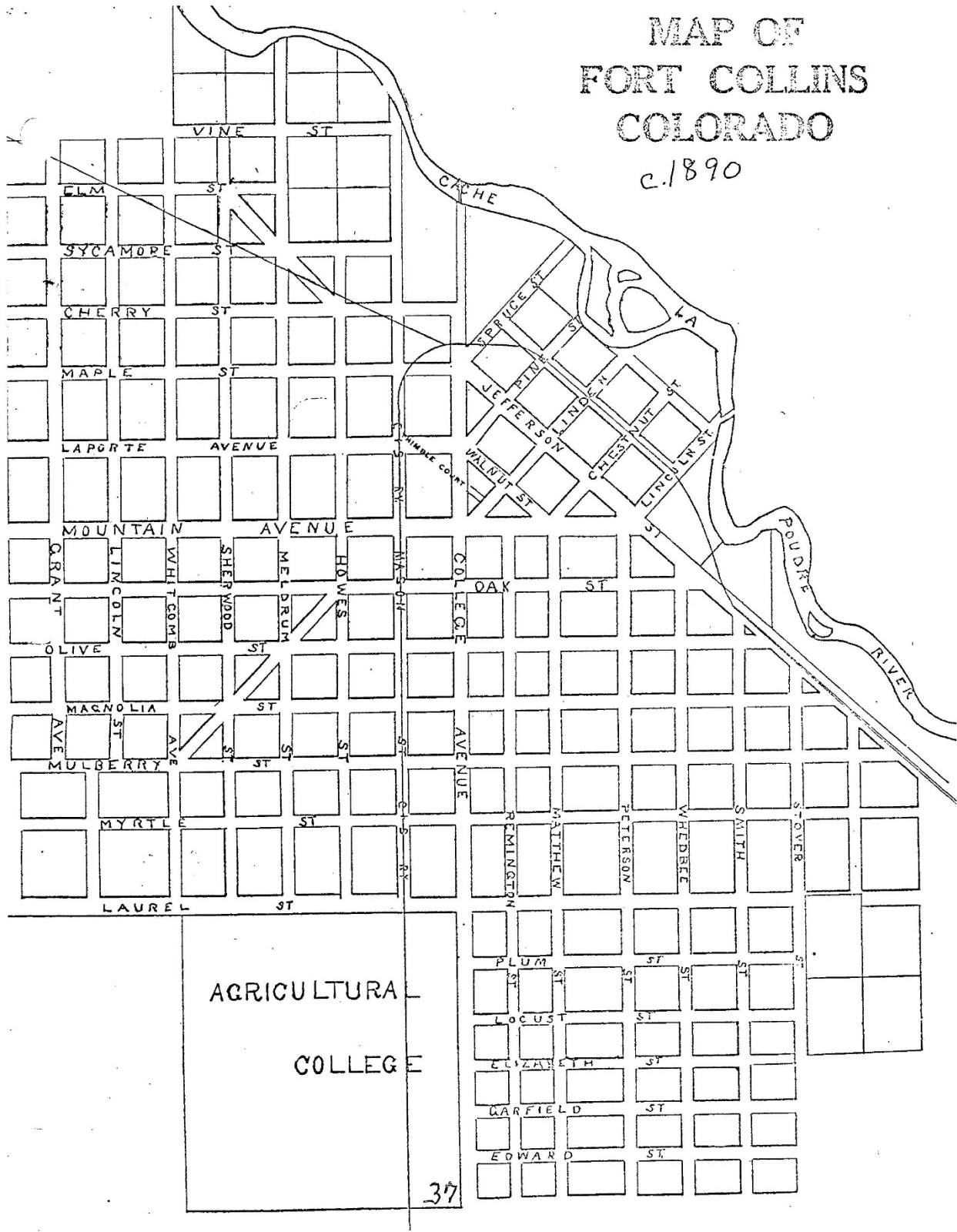


Map 1925 with Laurel Street School

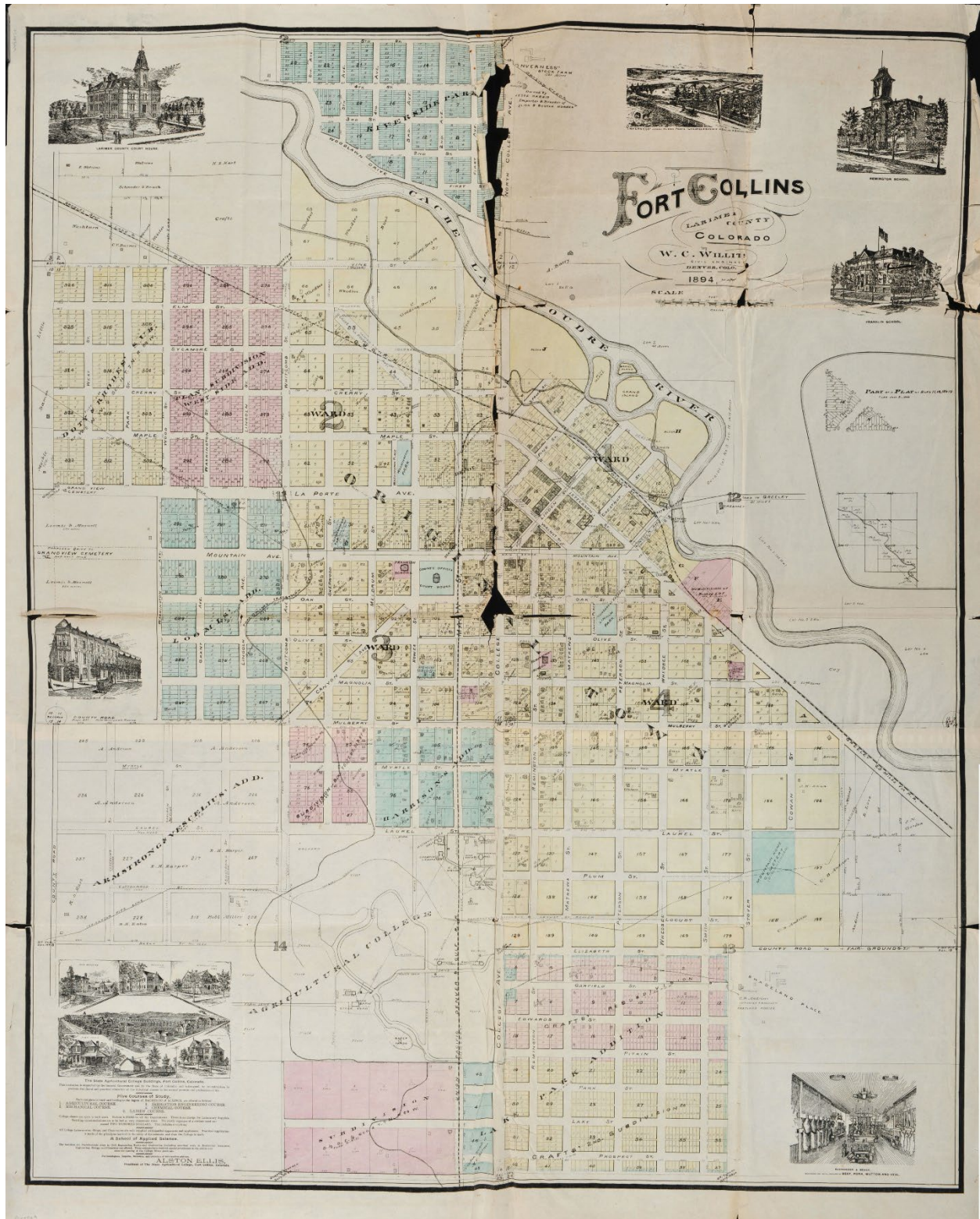


MAP OF FORT COLLINS COLORADO

c.1890



Map of FC 1894



FC 00098

B. Justus

13 "Inverness" famous farm-
now Jax Surplus

ichaud home,
Overland Trail

Peter Anderson
farm home

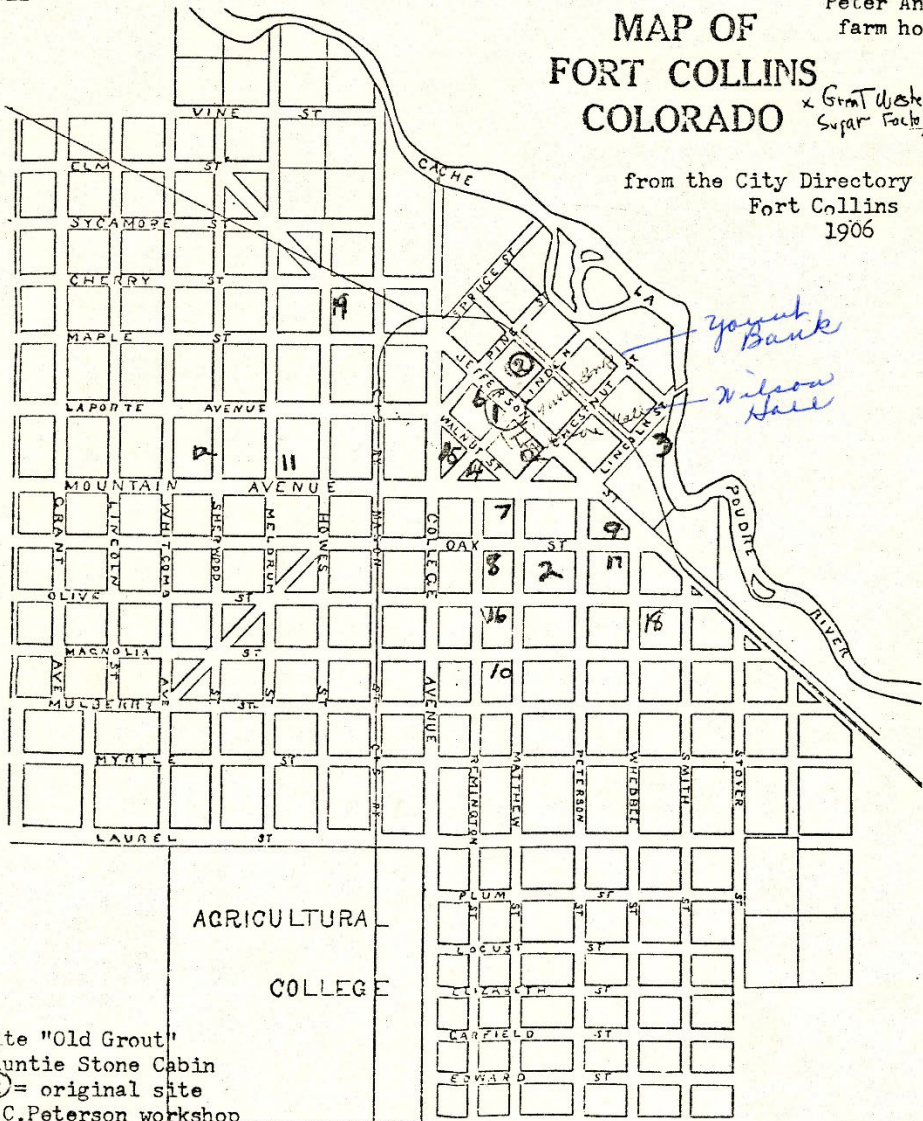
MAP OF
FORT COLLINS
COLORADO

from the City Directory
Fort Collins
1906

x Great Western
Super Factory

5 ←

4



- ① site "Old Grout"
- 2. Auntie Stone Cabin
- ② = original site
- 3. H.C. Peterson workshop
- 6. early newspaper office
- 7. McIntyre home 137 Mathews
- 8. Harris-McHugh home 202 Remington
- 9. Hoffman home (Coy family)
- 10. Coy
- 11. Avery home across from Steele's
- 12. Banton home 113 N. Sherwood
- 14. Miller Block Linden and Walnut

- 15. Trimble Court
- 16. old Presbyterian Church
Remington
- 17. early German churches
- 18. "
- 19. street car barn

Strouse Cabin